


3 Days With the MagArrow

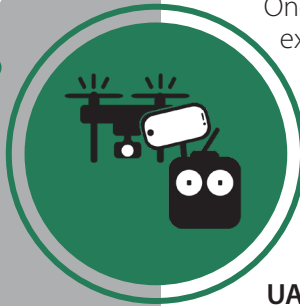
Golden, Colorado



JUNE 24, 2019

FLIGHT OPERATIONS TRAINING FOR UAS PILOTS AND VISUAL OBSERVERS

INSTRUCTOR: TIM ROORDA



One (1) day training on the design, planning, and execution of a drone enabled magnetic survey using the Geometrics MagArrow™ and a small UAS (i.e. DJI Matrice 600 Pro). Tim Roorda of Juniper Unmanned will be conducting the training. Several Geometrics representatives will be available to answer questions about the MagArrow.

UAV Pilot Training: \$2,500
Visual Observer Training: \$1,500

JUNE 25, 2019

DATA PROCESSING & VISUALIZATION SHORT COURSE

INSTRUCTOR: RON BELL




One (1) day short course on processing and visualization MagArrow data using Geosoft Oasis Montage and the recently released UAV Geophysics extension. Students are required to supply their own laptop PC.

Registration fee: \$1,000

JUNE 26, 2019

FIELD DEMONSTRATION UAS MAGARROW SURVEYS



Juniper Unmanned and Aerobotic Geophysical System will be conducting a field demonstration of the MagArrow using the DJI Matrice 600 Pro. Skyfront and BAAM Tech are scheduled to demonstrate their long duration UAS with the MagArrow.

Registration fee: \$100

Use the discount code 'MagArrow' for a \$100 credit toward the field demonstration.

For more information , contact:

Tim Roorda

Juniper Unmanned, Inc.

720-220-3596

tim.roorda@juniperunmanned.com



ONLINE REGISTRATION

<https://juniperunmannedportal.learnupon.com/store>